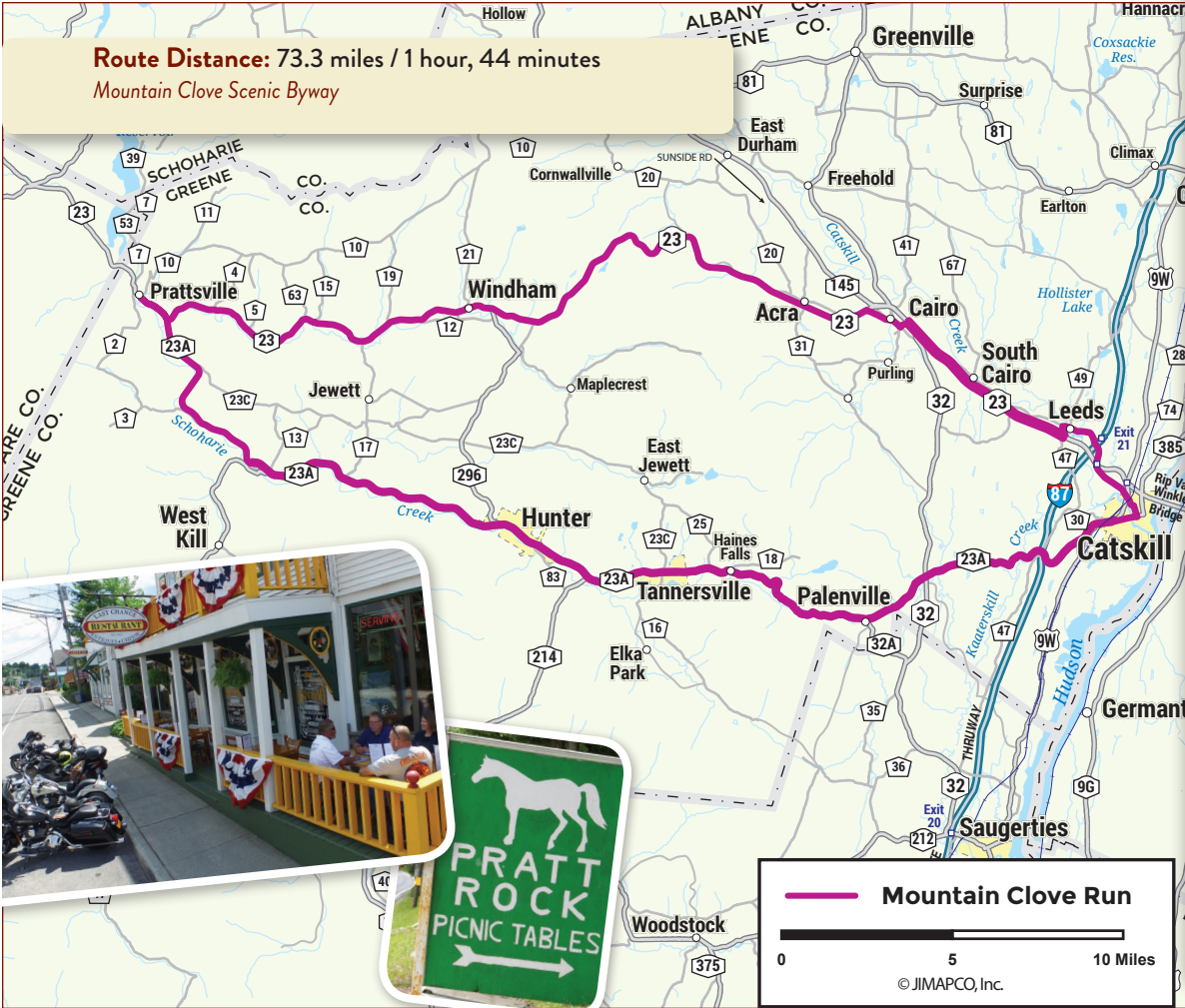


Mountain Clove Run



The **Mountain Clove Run** offers one of the most breathtaking rides through the Catskills. As you drive into the mountains, some of the highest peaks in Greene County rise above you, providing incredible views of the region's landscape, and access to scenic vistas such as the Kaaterskill Clove.

This route passes through quaint towns with great places to stop for a meal and shopping at unique stores and boutiques. Navigate the natural twists and turns that will test drive your skills on the rail, and enjoy the ride.

Must-Stop-At Locations: Greene County Visitor Center, Village of Catskill, Historic Catskill Point, Bastion Falls, Molly Smith Parking Lot, Kaaterskill Falls, Mountain Top Visitor Center, Village of Tannersville, Hunter Mountain Resort, Pratt Rock, Windham Mountain Resort, Point Lookout

Twists & Curves: Route 23A (between Palenville & Haines Falls), Route 23 (between Windham & Cairo)

Dining: Creekside Restaurant, Frank Guido's Port of Call, Circle W General Store, American Glory BBQ, Last Chance Antique & Cheese Café, Maggie's Krooked Café & Juice Bar, Ronnie MacGregor's Pub, Prattsville Diner, Chicken Run, Catskill Mountain Country Store, Prime Steakhouse, Red Roosters Roadhouse, Barnwood Restaurant, Inn at Leeds.

Gas Station Locations: Leeds, Catskill, Palenville, Haines Falls, Hunter, Windham, Cairo

DIRECTIONS

- Start at the Greene County Visitor Center on Route 23B in Leeds. Follow County Route 23B East to Main Street to the Village of Catskill.
- At traffic light, take a right onto West Bridge Street to 9W South. Follow for a half mile and continue straight on 23A West through Palenville, Haines Falls, Tannersville and Hunter.
- For riders who want a thrilling experience, travel along Platte Clove Road, the steepest road in the Catskills. In Tannersville at the traffic light, make a left onto Railroad Avenue and follow to County Route 16/Platte Clove Road. Enjoy your ride and be sure to return to 23A East to finish the Mountain Clove Run.
- Continue to follow 23A West through Jewett and Lexington until you get to Route 23. Follow signs to Prattsville for a short distance and return to Route 23A and Route 23 connection.
- Take Route 23 East to Windham. Stay on Route 23 for another 15 miles, and then make a left at traffic light onto Cauterskill Road in Leeds (Barnwood Restaurant is on the right).
- At the end of the road make a right onto Route 23B, which brings you back to the Greene County Visitor Center in Leeds.



GREAT NORTHERN
CATSKILLS
OF GREENE COUNTY

800.355.CATS

Exit 21 off NYS Thruway, 700 Rte. 23B, Leeds, NY 12451



For more information and to download ride sheets, visit

GreatNorthernCatskills.com/outdoors/motorcycling

I ♥ NY
iloveny.com

GREAT NORTHERN
CATSKILLS
OF GREENE COUNTY

MOTORCYCLE
TOURING
GUIDE

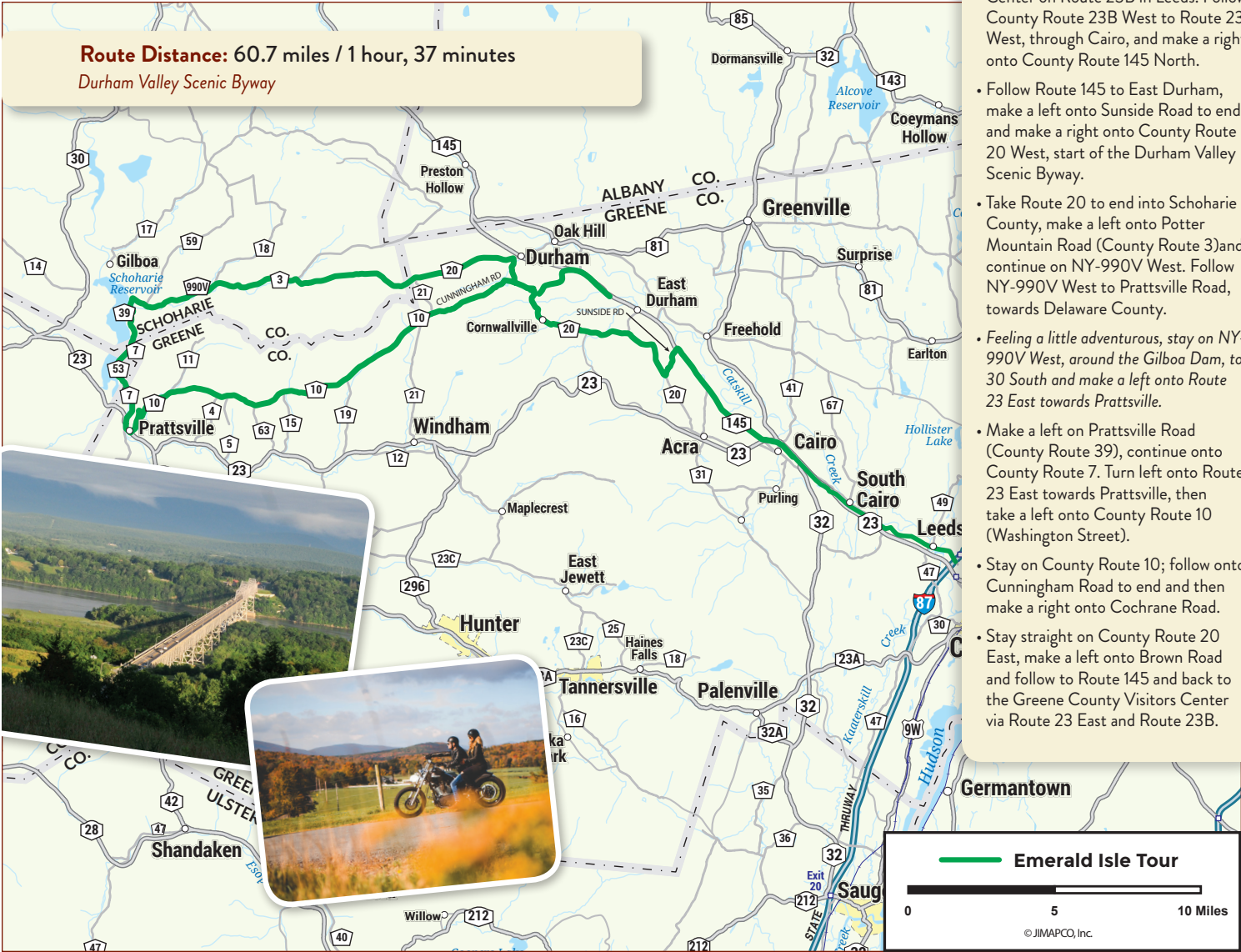
Let us be your escape goat.

Your guide to the
Greatest-Of-All-Time TOURING!

#escapegoat | GreatNorthernCatskills.com/motorcycling

© I LOVE NEW YORK is a registered trademark and service mark of the New York State Department of Economic Development; used with permission.

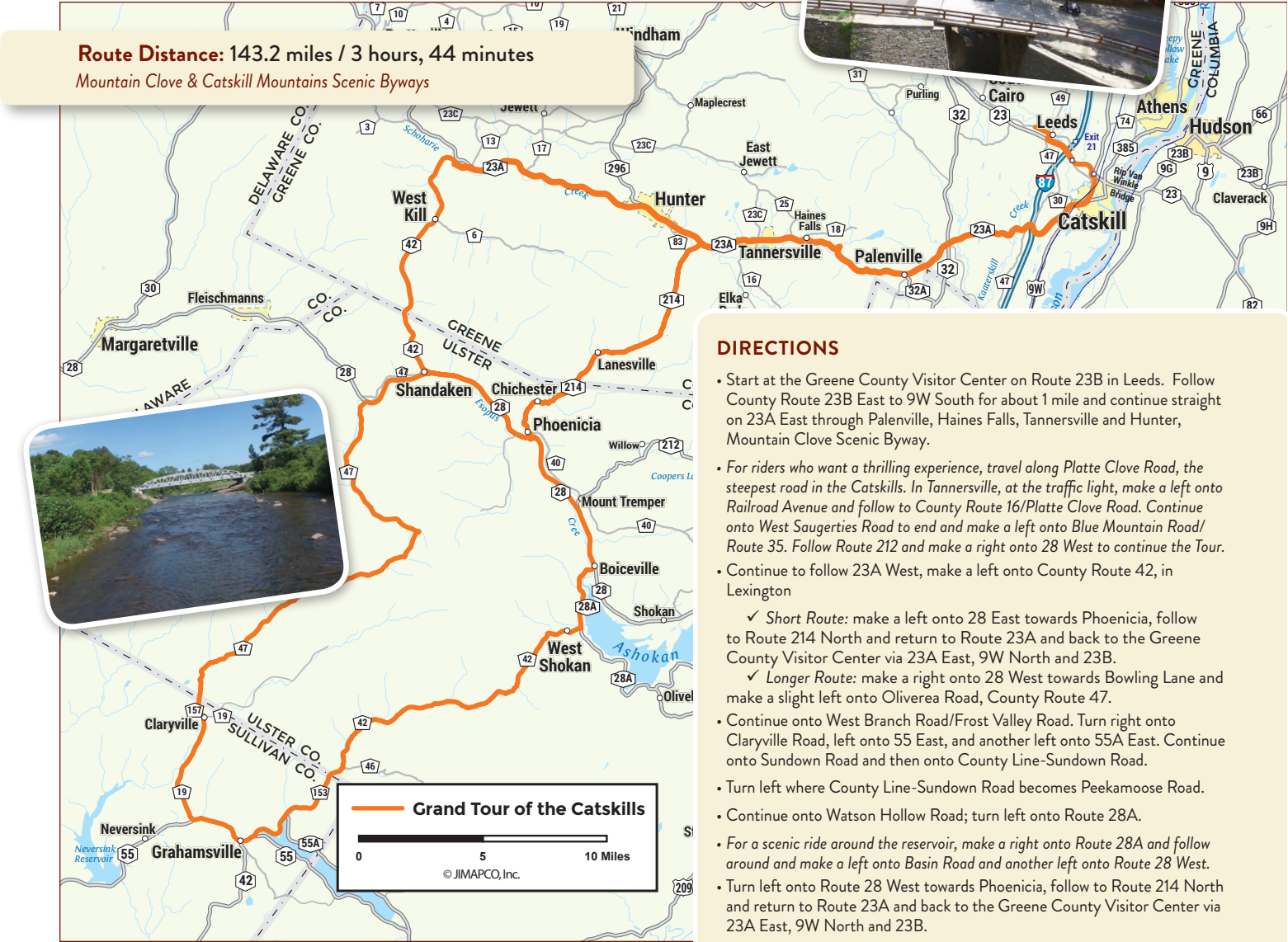
The Emerald Isle Tour



The **Emerald Isle Tour** travels through Greene County’s Irish-settled countryside, offering breathtaking scenery and expansive views. Follow the shamrocks on Route 145 to the Irish land of East Durham, home of the Annual Irish Festival, Irish Arts Week, and Catskill Mountain Thunder. This route gives riders the chance to experience Cunningham Road, one of the most scenic roads in Greene County.

- MUST-STOP-AT LOCATIONS:** Greene County Visitor Center, Blackthorne Motorcycle Resort, East Durham, Gilboa Dam, Prattsville, Pratt Rock, Vineyard at Windham/Windham Distillery
- TWISTS & CURVES:** Prattsville Road (between Gilboa and Prattsville) along the reservoir, County Route 10, Cunningham Road
- DINING:** Angel’s East Café, Gracie’s, Inn at Leeds, Betty’s by Lindsey, The Saloon Steakhouse & Pub, The Shamrock House, The Milk Run
- GAS STATION LOCATIONS:** Leeds, Cairo, Durham

Grand Tour of the Catskills



For a more adventurous ride, experience the **Grand Tour of the Catskills** as you wind through backcountry mountains and wide-open sweeping valleys in the heart of the Catskill Park. Ride the twisties at elevations around 3,500 feet as you drive alongside scenic streams and brooks. This route will make you feel as if you are carving through the mountains. Along the route you can expect to see high peaks, rolling farmlands, and quaint communities.

- MUST-STOP-AT LOCATIONS:** Greene County Visitor Center, Bastion Falls, Molly Smith Parking Lot, Kaaterskill Falls, Mountain Top Visitor Center, Village of Tannersville, Hunter Mountain Resort, Catskill Interpretive Center
- TWISTS & CURVES:** Route 23A (between Palenville & Haines Falls)
- DINING:** American Glory, Last Chance Antique & Cheese Café, Maggie’s Krooked Café & Juice Bar, Mama’s Boy Burgers, Ronnie MacGregor’s Pub
- GAS STATION LOCATIONS:** Leeds, Catskill, Palenville, Haines Falls, Hunter, Neversink, Phoenicia, Boiceville